A photograph of St Denis' Church in East Hatley, Cambridgeshire. The church is a stone building with a red-tiled roof and a tall, narrow tower on the left. In the foreground, a red tractor is parked in a field of tall green grass. The sky is blue with some clouds.


St Denis' East Hatley Cambridgeshire

Churchyard management plan

**Drawn up by Rob Mungovan, former Ecology Officer
South Cambridgeshire District Council**

23 June 2010

Cut 1 - early March (optional)



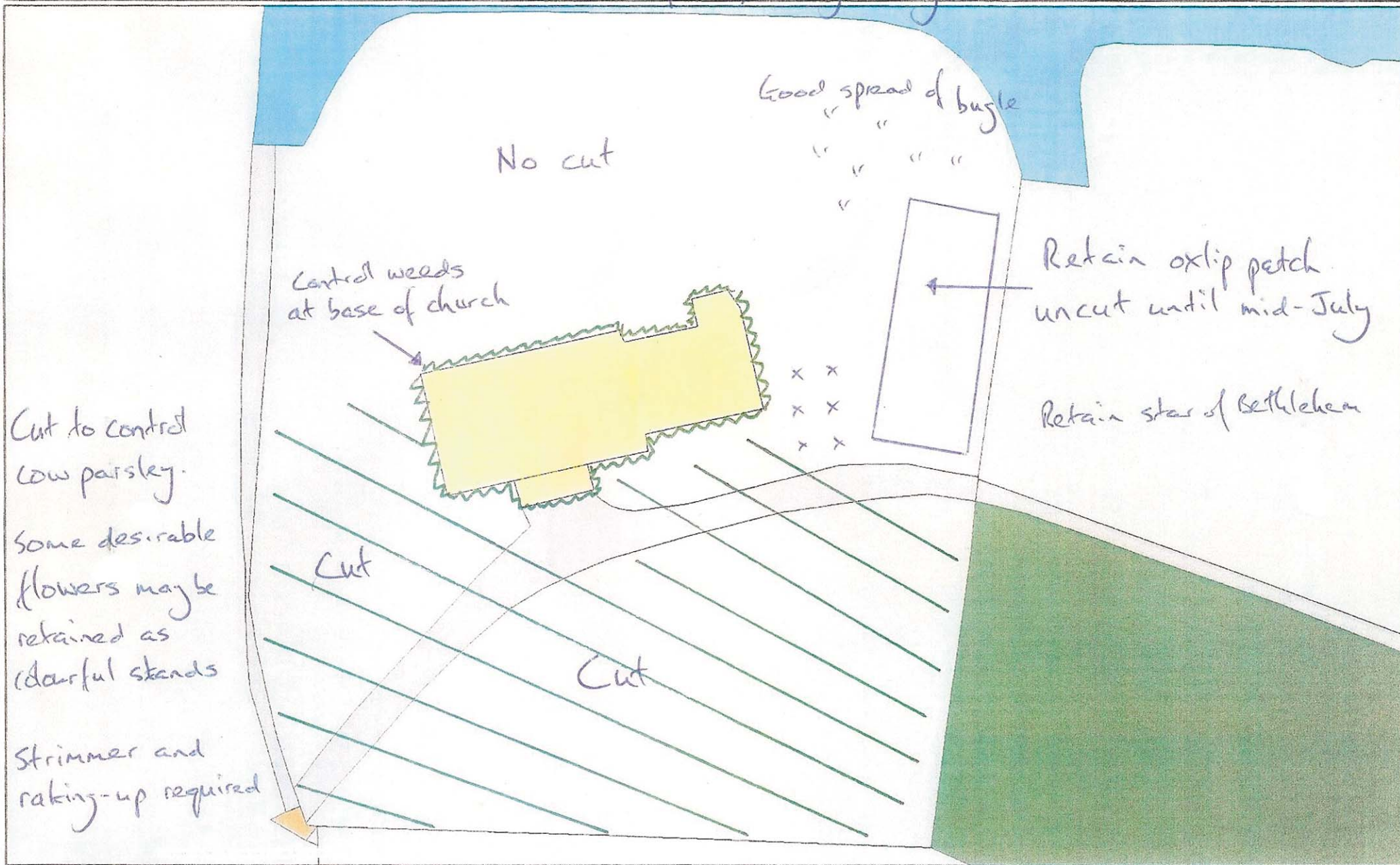
Reproduced from the 2008 Ordnance Survey mapping with the permission of the controller of Her Majesty's stationary office (c) Crown Copyright. Unauthorised reproduction infringes Crown Copyright and may lead to prosecution or civil proceedings.

Scale 1/384

Centre = 528535 E 250510 N

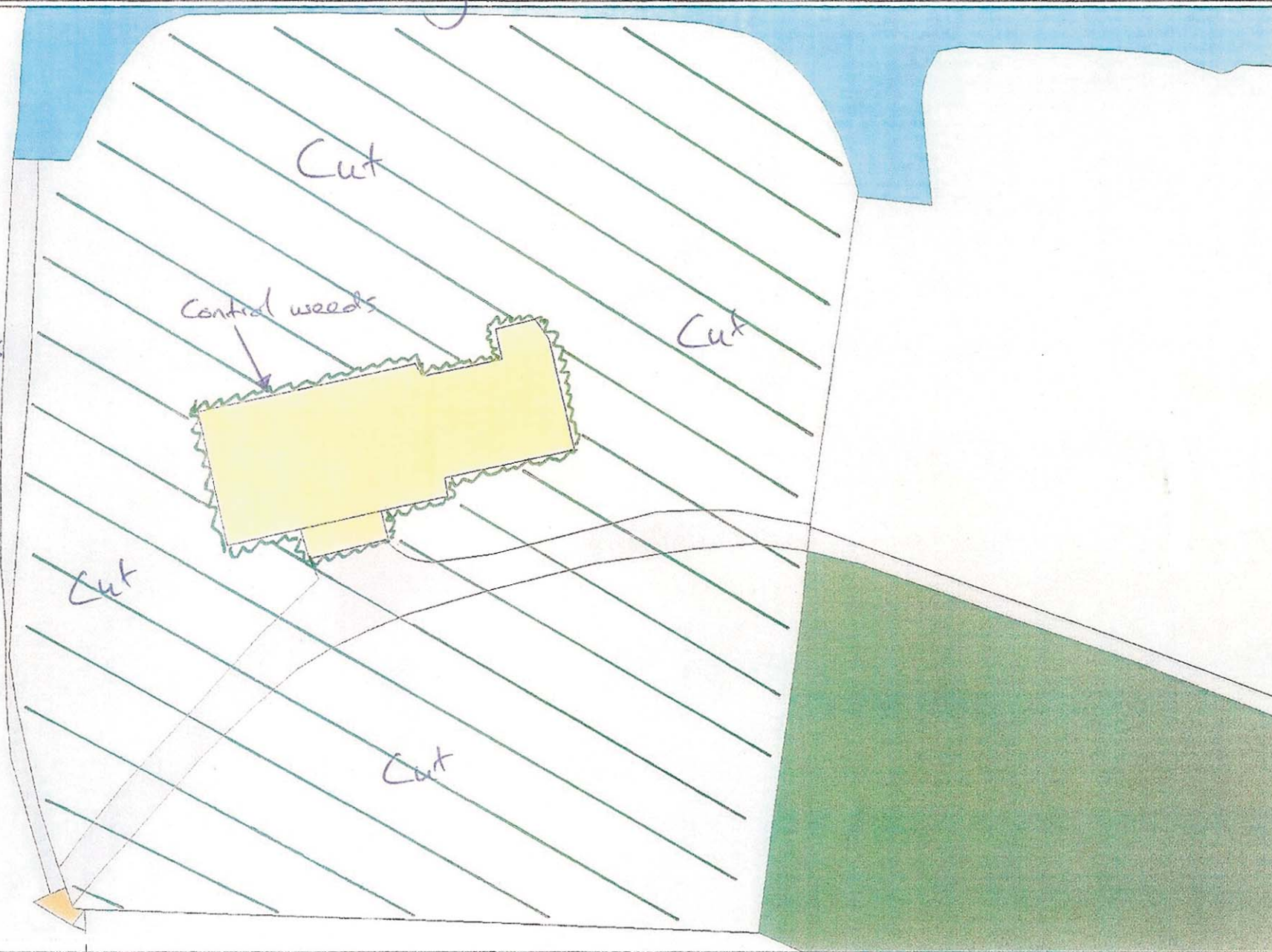
Date 23/6/2010

Rob Mungovan



Cut entire
churchyard

Rake-up arisings
stack at base
of hedge



Retain small
patches of
long grass

Cut entire
churchyard

Rake-up arisings
stack at base
of hedge.

